Natural Resources Canada / Ressources naturelles Canada

GEOLOGICAL SURVEY OF CANADA / COMMISSION GÉOLOGIQUE DU CANADA

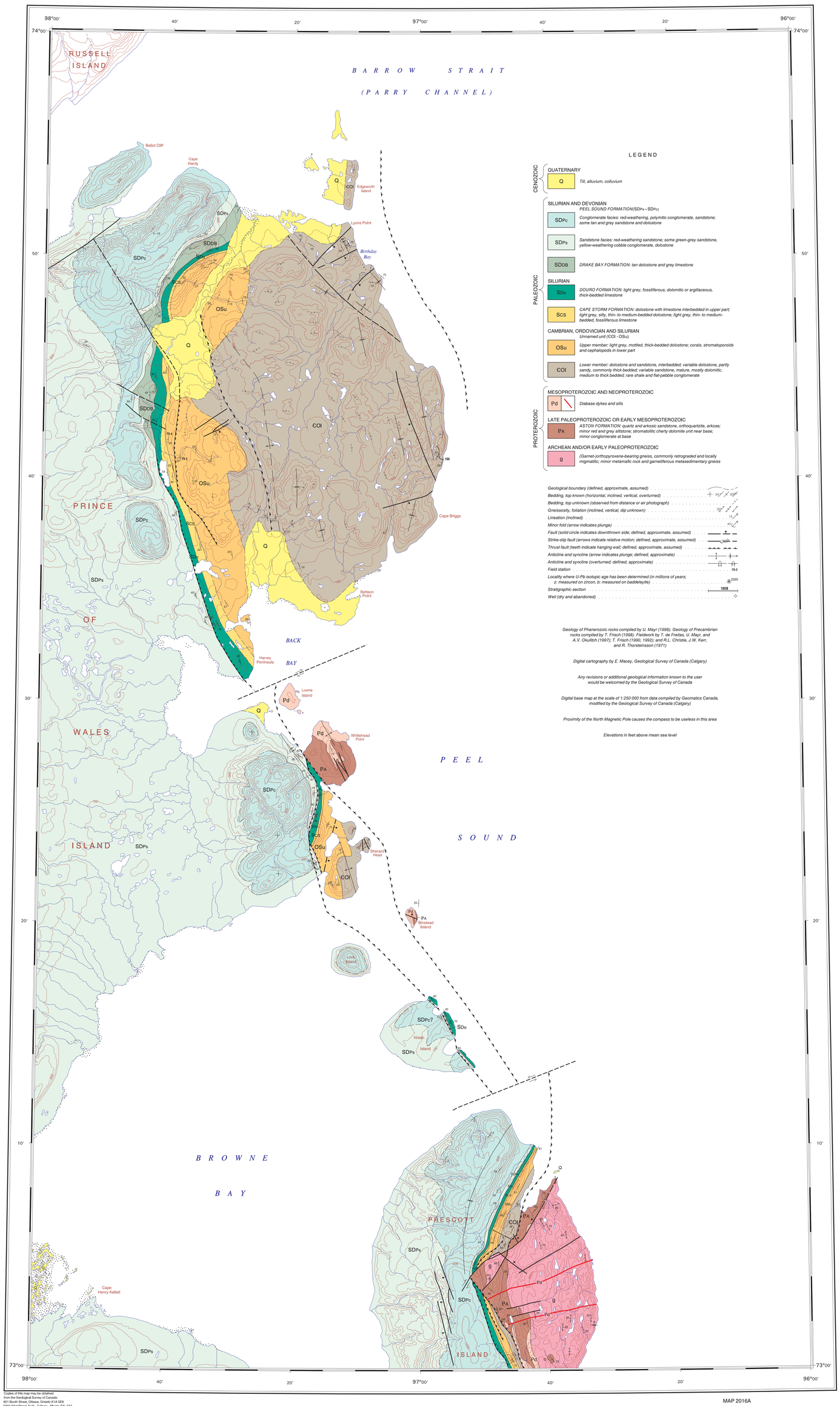

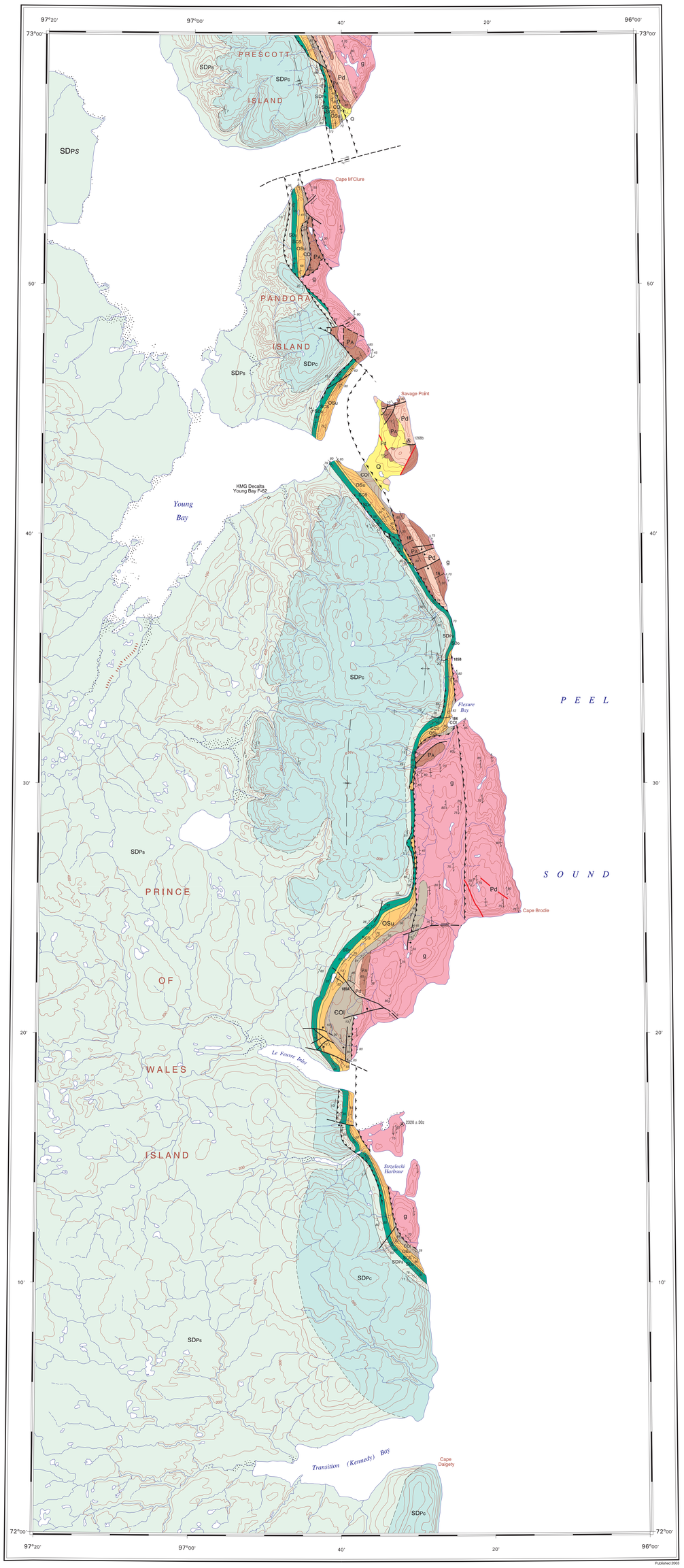

Copies of this map may be obtained from the Geological Survey of Canada:
601 Booth Street, Ottawa, Ontario K1A 0E8
3303-33rd Street, N.W., Calgary, Alberta T2L 2A7
101-605 Robson Street, Vancouver, B.C. V6B 5J3

MAP 2016A

GEOLOGY

EASTERN PRINCE OF WALES ISLAND AND ADJACENT SMALLER ISLANDS

NUNAVUT

Scale 1:125 000/Échelle 1/125 000

kilometres 2 0 2 4 6 8 10 kilomètres

Universal Transverse Mercator Projection
North American Datum 1983
© Her Majesty the Queen in Right of Canada 2003

Projection transverse universelle de Mercator
Système de référence géodésique nord-américain, 1983
© Sa Majesté la Reine du chef du Canada 2003

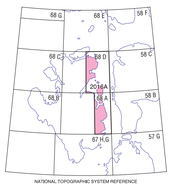

NATIONAL TOPOGRAPHIC SYSTEM REFERENCE

Published 2003

Recommended citation:
Mayr, U., Frisch, T., de Freitas, T., Okulitch, A.V., and Kerr, J.W. 2003: Geology, Eastern Prince of Wales Island and adjacent smaller islands, Nunavut; Geological Survey of Canada, Map 2016A, scale 1:125 000.

Canada