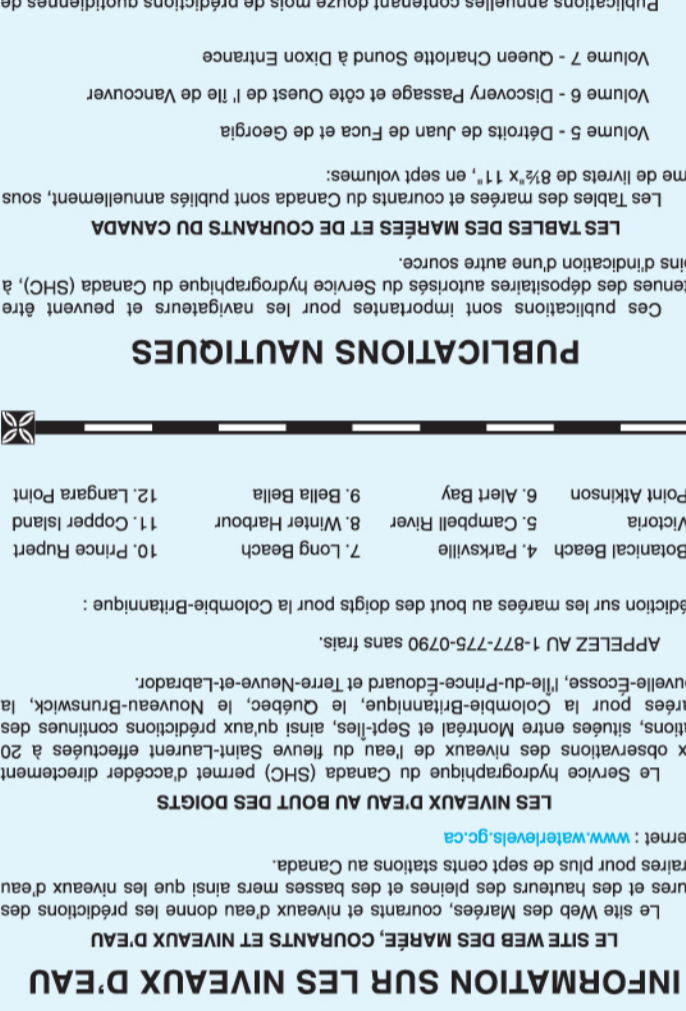
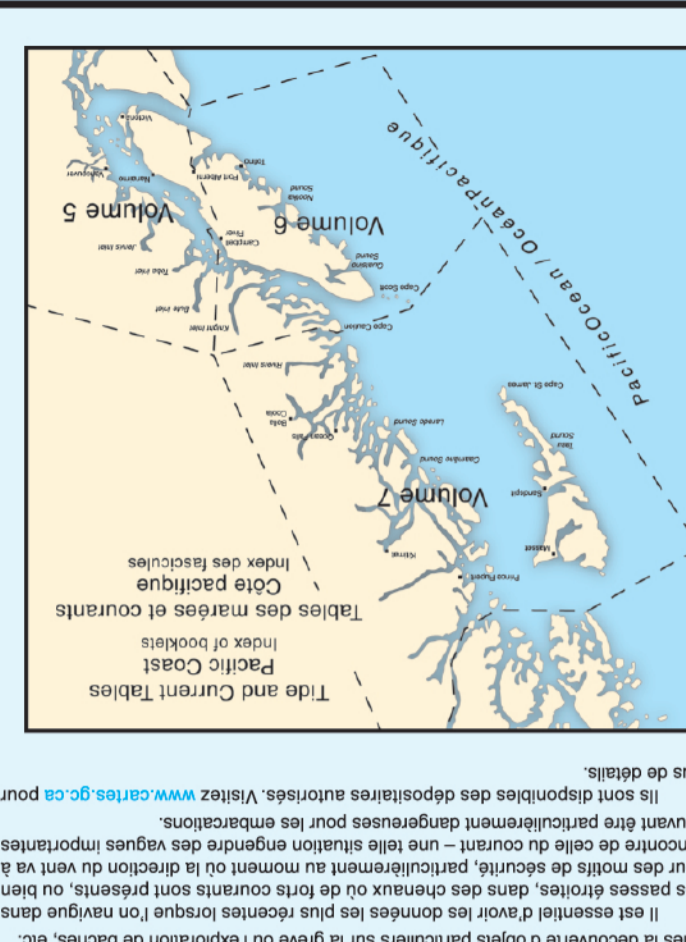


The Canadian Hydrographic Service (CHS) provides access to the charts and publications for the Pacific Coast of Canada. The CHS charts are available in paper and digital formats. The CHS publications are available in paper and digital formats. The CHS charts and publications are available in French and English. The CHS charts and publications are available in French and English.



The Canadian Hydrographic Service (CHS) provides access to the charts and publications for the Pacific Coast of Canada. The CHS charts are available in paper and digital formats. The CHS publications are available in paper and digital formats. The CHS charts and publications are available in French and English. The CHS charts and publications are available in French and English.

Catalogue

2

Nautical Charts and Publications

Cartes et publications nautiques

Pacific Coast

Côte pacifique

Canadian Hydrographic Service
Service hydrographique du Canada

Fisheries and Oceans Canada / Pêches et Océans Canada

www.charts.gc.ca / www.cartes.gc.ca

2012
Canada

MICHIGAN		DEPÔSITAIRES DE CARTES	
BAY CITY	Skinner Buhr's - Bay City	SHAW ISLAND	Bellingham Chart Printers
CHEBOYGAN	Anchor Inn Marina	SPOKANE	Northwest Map & Travel Center
DETROIT	North Coast Yacht Club	TACOMA	J & G Marine Supply
DETROIT	North Coast Yacht Club	WISCONSIN	
DETROIT	J.W. Westcott Co.	MILWAUKEE	Milwaukee Map Service Inc.
DRUMMOND ISLAND	Drummond Island Yacht Haven		
HARBOR SPRINGS	Jensen Marine Supply		
MCKEANOW ISLAND	Jensen Marine Supply		
ST. CLAIR SHORES	Shepher's Marine		
	Mike's Marine Supply		
NEW YORK		INTERNATIONAL	
ALBANY	Book House Of Staystaint Plaza	FRANCE	École Municipale De Voile
BREWSTER	Eas-Kay Yards Inc.	SAINT-PIERRE ET MIQUELON	
BUFFALO	Oershheimer Sailor Supply	GERMANY / ALLEMAGNE	Hansenauteic GmbH.
NEW YORK	New York Nautical Corporation	HAMBURG	
OHIO		ITALY / ITALIE	
AKRON	4 Corners Plaza	MASS	Jeppesen Marine Inc.
OREGON		JAPAN / JAPON	
PORTLAND	Alder Creek Kayak Supply Inc.	YOKOHAMA	Comes & Co. Ltd.
	Rodgers Marine, Lic.		
PENNSYLVANIA / PENNSYLVANIE		NORWAY / NORVÈGE	
PHILADELPHIA	Pilothouse	NOTTERDY	Maritime Information Systems As - Maris
RHODE ISLAND	Nautical Publications Lic.	LERVIGSVÆIEN 30	Norwegian Hydrographic Service
WASHINGTON		SWEDEN / SUÈDE	
ANACORTES	Anacortes Yacht Charters	VASTRA FROLUNDA	Nautic Center AB
SEATTLE	Metekar Maps Of Seattle		
UNITED STATES OF AMERICA / ÉTATS-UNIS D'AMÉRIQUE		SWITZERLAND / SUISSE	
ALASKA	Murray Pacific Supply		
CALIFORNIA / CALIFORNIE	Gale Navigation Ltd.		
LONG BEACH	Sale Navigation Ltd.		
SAN DIEGO	Seabeaze Books And Charts		
WATSONVILLE	West Marine		
CONNECTICUT	Landfall Navigation		
FLORIDA / FLORIDE	Bluewater Books & Charts		
FLORIDA LAUDERDALE	Bluewater Books & Charts		
ILLINOIS	Marine Navigation Inc.		
LOUISIANA / LOUISIANE	Baker, Lyman & Co.		
MAINE	Moscow Nautical Charts Co.		
MASSACHUSETTS	Boell's Chandlery		
BOSTON	FL. Woods Nautical Supplies		
MARSHBHEAD	Wolf Marine Supply Ltd.		
MARSHBEE	C-MAP by Jeppesen		

CHART DEALERS		DÉPÔSITAIRES DE CARTES	
ALBERTA	Glemons Saltboats Ltd.	SALT SPRING ISLAND	Volume I Bookstore
CALGARY	Saltwater Saltboats	SECHelt	Secret Cove Marina
EDMONTON	Edmonton Saltboats Ltd.	SIDNEY	TK Sports
BRITISH COLUMBIA / COLUMBIE-BRITANNIQUE		ISLAND	
BALFOUR	Gill And Gift	SOULTULLA	The Island Cruising Group
BELLA COOLA	Bella Cooola Supply Co.	SOUTH PENDER -	Bedwell Harbour Hotel & Marina
BLIND CHANNEL	Blind Channel Marine Supply	ISLAND	Pacific Net & Tackle Ltd.
BOWEN ISLAND	Union Steamship Co. Ltd.	SURREY	Crescent Beach Marina
CAMPBELL RIVER	Ocean Pacific Marine Supply Ltd.	SURREY	Great Pacific Driving Co.
	Tye Marine & Fishing Supplies	SURREY	Whitby Marina
CASTLEGAR	Scott's Marina Ltd.		Telegough Cove Resort
CHILLIWACK	Blue Heron Books	THERRACE	Coopers Foods Ltd.
CMOX	The Squid Creek Trading Co.	THEFIS ISLAND	Misty River Tackle Shop
CORTES ISLAND	Roy Planker Marine Ltd.	TOPINO	Northcoast Anglers Ltd.
COURTENAY	Classic Marine	TERRACE	Pacific Net & Tackle Ltd.
COUWICHAN BAY	Lotus Books Inc.		Northcoast Anglers Ltd.
CRAWBROOK	Dawson's Landring		Thetis Island Resorts
DAWSONS LANDING	Ship And Shore Marine		Mettho Marine Supply Ltd.
DEEP BAY	Massey's Marine Supply		Yan Kee Kipling Company
DELTA	Bucky's Sport Shop Ltd.		Pioneer Boat Works
DUNCAN	Lindstrom Marine Ltd.		Torquay Bay Store
	Volume I Bookstore		Canadain Fishing Company Ltd.
EDMONT	Balgathe General Store		Copar Boating
FRUIT ST. JAMES	Price Bay Resort		Ecocomarine Products Ltd.
GABRIOLA ISLAND	Page's Resort & Marina		Natural Resources Canada
GALIANO ISLAND	Galiano Island Marina Ltd.		Pacific Pilotage Authority
GARDEN BAY	Fishermen's Resort & Marina		River Marine Supplies
	John Henry's Marina Ltd.		Western Marine Co.
GIBBONS	Coast Princess Books		Wright Mariner Supply Ltd.
	Gibsons Marina		Fisher's Hardware Ltd.
	The Bitter End Boatier's Exchange		Island Outfitters Ltd.
GOLD RIVER	Striker Cove Marine Group Inc.		Oak Bay Marina Ltd.
GRAY CREEK	Gray Creek Sails		Ocean River Sports
HALFMOON BAY	Bucanera Marina & Resort Ltd.		Toledo Marina Ltd.
HARRISON HOT - SPRINGS	Iohanna's Harrison Village Mall		Westside Instaprint
	Killer's Cove Marina		The Boat Centre
HORNBY ISLAND	Hornby Island Co-Op		Thunderbolt Marine Supplies Ltd.
KELOWNA	Mosaic Books		Gorge Harbour Marina Resort
KITMAT	City Centre Hardware		The Outpost At Winter Harbour Ltd.
	Command Marine		M.S.S. Ltd.
KYLUQUOT	Kyluquot Market		
MADERIA PARK	Maideria Marina Ltd.		
MASSEY	North Coast Supply Co. Ltd. Healds Gwaii		
MAYNE ISLAND	Miners Bay Trading Post		
MONTREIL ISLAND	Nanaimo Marine Centre		
NANAIMO	The Harbour Chandler Ltd.		
NANOOSE BAY	Fairwinds Schooner Cove Marina		
	Beachcomber Marina		
NEW WESTMINSTER	B&L Dive & Seaports Ltd.		
NORTH VANCOUVER	Marine Marina Ltd.		
	Quick'nac Boatng School		
PARKEVILLE	French Creek Marine Store		
PORT ALBERNI	Alberni Industrial Marina		
	Breakers Marina Ltd.		
PORT COQUITLAM	Lady Rose Marine Services Ltd.		
PORT HARDY	Poco Marine		
	Quartermaster Marine		
PORT MCNEILL	Striker Electronics Ltd.		
	C.A.B. Shell Marina		
	Shorline Marina		
POWELL RIVER	Timberland Sport Centre		
PRINCE GEORGE	Mariner Traders Ltd.		
PRINCE RUPERT	Powell River Outdoors Inc.		
	Bob's Multi Sports Ltd.		
	J & E's Tackle		
QUARTHASKI COVE	Sea-Sport Outboard Marina Ltd.		
QUEEN CHARLOTTE - CITY	Trayling's Tackle Shop		
REFUGEE COVE	Heriot Bay Inn & Marina		
RICHMOND	Out For Adventure		
	Meegan's Store		
	Refugee Cove General Store		
	Nikka Industries Ltd.		
	Shearwater Marine Group		
	Shearwater Marine		
	Stevenson Marine & Hardware		
	Vancouver Marina Ltd.		
	Wolf Marine Supply Ltd.		
	SALMON ARM		

NOTES TO MARINERS: To obtain a copy of Canadian Notices to Mariners, please visit www.notmar.gc.ca.

NOTES TO MARINERS: To obtain a copy of Canadian Notices to Mariners, please visit www.notmar.gc.ca.

NOTES TO MARINERS

Canadian Notices to Mariners

Monthly publications are provided in French and English. The publications are available in paper and digital formats. The publications are available in French and English.

Canadian Notices to Mariners

Monthly publications are provided in French and English. The publications are available in paper and digital formats. The publications are available in French and English.

NOTES TO MARINERS

Canadian Notices to Mariners

Monthly publications are provided in French and English. The publications are available in paper and digital formats. The publications are available in French and English.

Canadian Notices to Mariners

Monthly publications are provided in French and English. The publications are available in paper and digital formats. The publications are available in French and English.

NOTES TO MARINERS

Canadian Notices to Mariners

Monthly publications are provided in French and English. The publications are available in paper and digital formats. The publications are available in French and English.

Canadian Notices to Mariners

Monthly publications are provided in French and English. The publications are available in paper and digital formats. The publications are available in French and English.

NOTES TO MARINERS

Canadian Notices to Mariners

Monthly publications are provided in French and English. The publications are available in paper and digital formats. The publications are available in French and English.

Canadian Notices to Mariners

Monthly publications are provided in French and English. The publications are available in paper and digital formats. The publications are available in French and English.

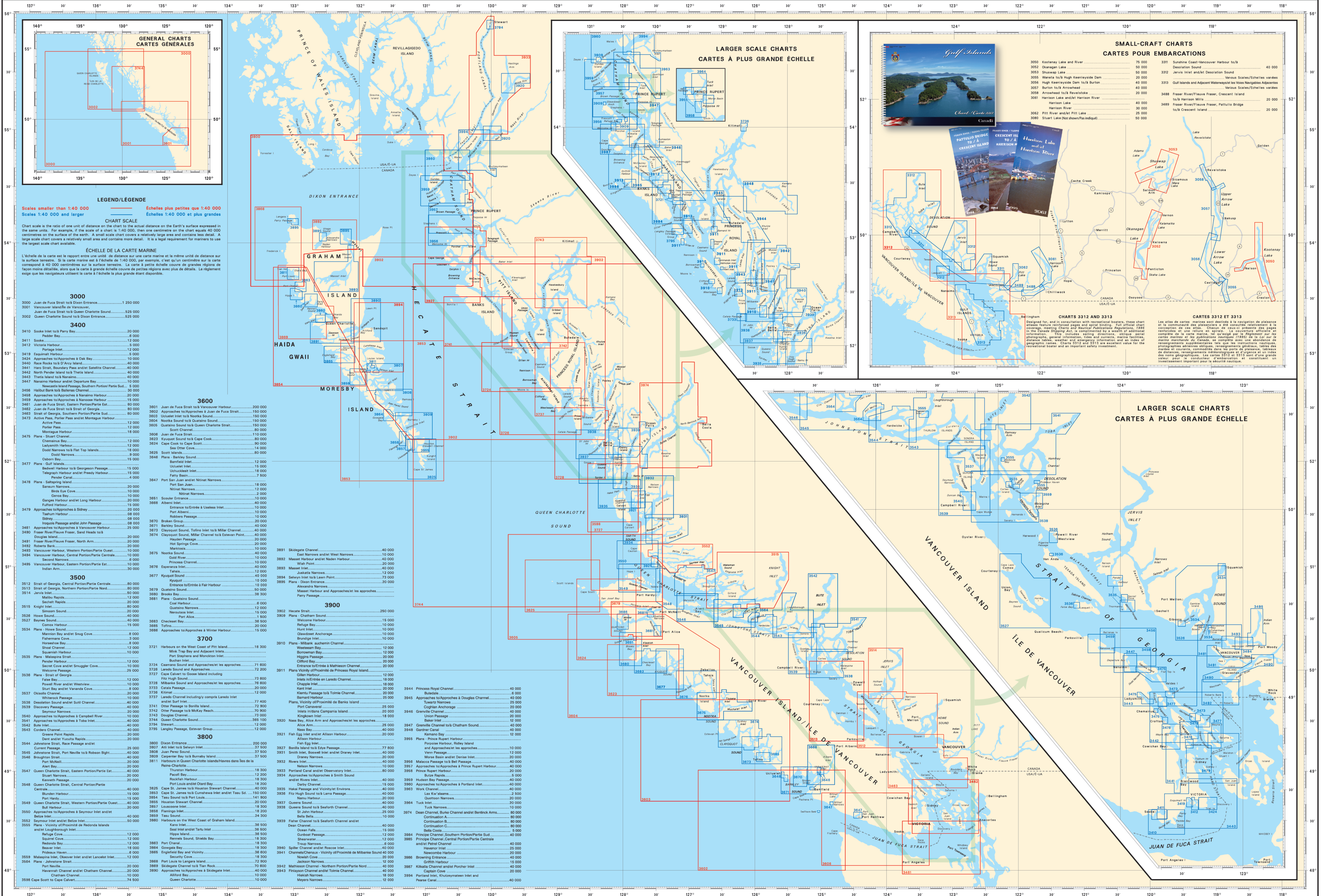
NOTES TO MARINERS

Canadian Notices to Mariners

Monthly publications are provided in French and English. The publications are available in paper and digital formats. The publications are available in French and English.

Canadian Notices to Mariners

Monthly publications are provided in French and English. The publications are available in paper and digital formats. The publications are available in French and English.



GENERAL CHARTS / CARTES GÉNÉRALES

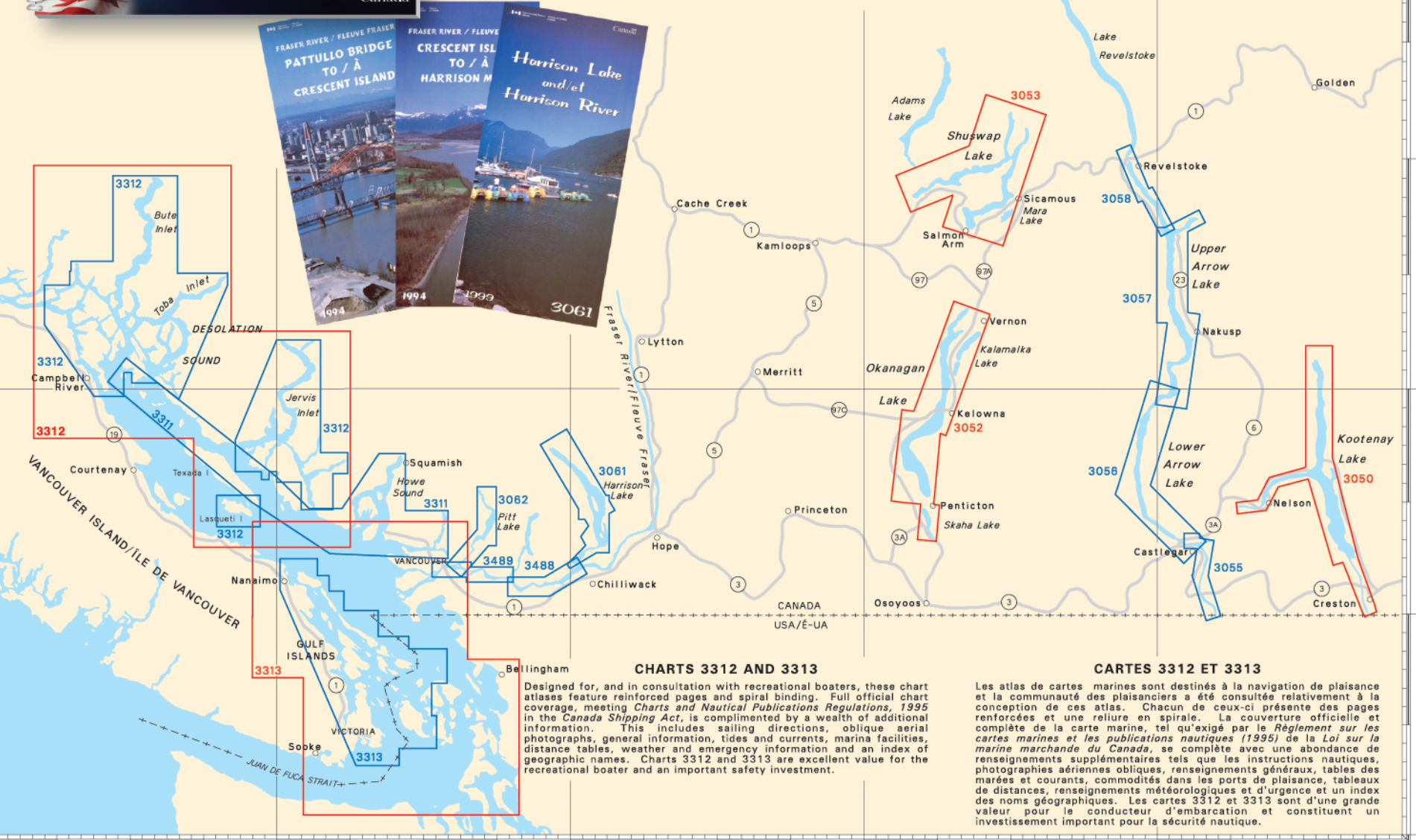
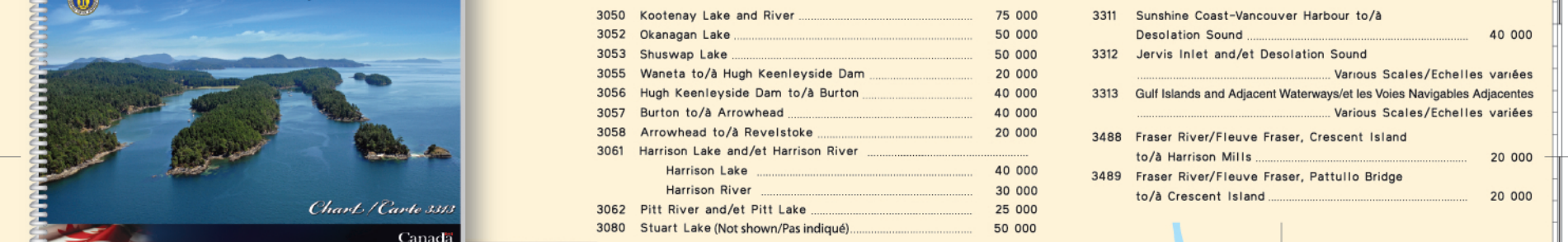
LARGER SCALE CHARTS / CARTES À PLUS GRANDE ÉCHELLE

SMALL-CRAFT CHARTS / CARTES POUR EMBARCATIONS

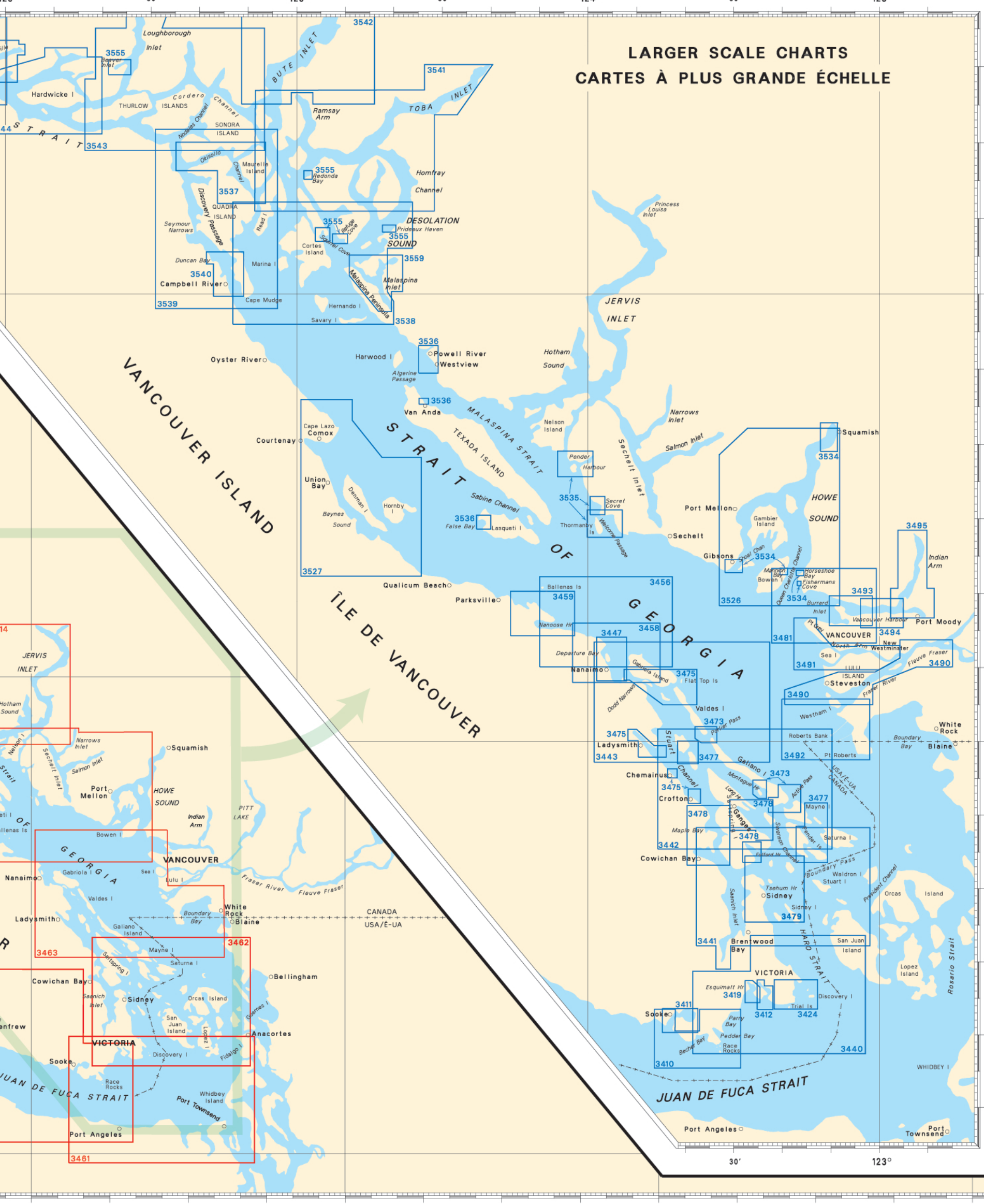
Legend/Légende: Scales smaller than 1:40 000 / Échelles plus petites que 1:40 000; Scales 1:40 000 and larger / Échelles 1:40 000 et plus grandes

CHART SCALE / ÉCHELLE DE LA CARTE MARINE: Chart scale is the ratio of one unit of distance on the chart to the actual distance on the Earth's surface expressed in the same units. For example, if the scale of a chart is 1:40 000, then one centimetre on the chart equals 400 centimetres on the surface of the earth. A small scale chart covers a relatively large area and contains less detail. A large scale chart covers a relatively small area and contains more detail. It is a legal requirement for mariners to use the largest scale chart available.

Index table listing chart numbers and their corresponding geographic locations. The table is organized into columns for different chart numbers: 3000, 3400, 3600, 3700, 3800, 3900, 3940, 3950, 3960, 3970, 3980, 3990, 3994, 3995, 3996, 3997, 3998, 3999, 4000, 4001, 4002, 4003, 4004, 4005, 4006, 4007, 4008, 4009, 4010, 4011, 4012, 4013, 4014, 4015, 4016, 4017, 4018, 4019, 4020, 4021, 4022, 4023, 4024, 4025, 4026, 4027, 4028, 4029, 4030, 4031, 4032, 4033, 4034, 4035, 4036, 4037, 4038, 4039, 4040, 4041, 4042, 4043, 4044, 4045, 4046, 4047, 4048, 4049, 4050, 4051, 4052, 4053, 4054, 4055, 4056, 4057, 4058, 4059, 4060, 4061, 4062, 4063, 4064, 4065, 4066, 4067, 4068, 4069, 4070, 4071, 4072, 4073, 4074, 4075, 4076, 4077, 4078, 4079, 4080, 4081, 4082, 4083, 4084, 4085, 4086, 4087, 4088, 4089, 4090, 4091, 4092, 4093, 4094, 4095, 4096, 4097, 4098, 4099, 4100, 4101, 4102, 4103, 4104, 4105, 4106, 4107, 4108, 4109, 4110, 4111, 4112, 4113, 4114, 4115, 4116, 4117, 4118, 4119, 4120, 4121, 4122, 4123, 4124, 4125, 4126, 4127, 4128, 4129, 4130, 4131, 4132, 4133, 4134, 4135, 4136, 4137, 4138, 4139, 4140, 4141, 4142, 4143, 4144, 4145, 4146, 4147, 4148, 4149, 4150, 4151, 4152, 4153, 4154, 4155, 4156, 4157, 4158, 4159, 4160, 4161, 4162, 4163, 4164, 4165, 4166, 4167, 4168, 4169, 4170, 4171, 4172, 4173, 4174, 4175, 4176, 4177, 4178, 4179, 4180, 4181, 4182, 4183, 4184, 4185, 4186, 4187, 4188, 4189, 4190, 4191, 4192, 4193, 4194, 4195, 4196, 4197, 4198, 4199, 4200.



CHARTS 3312 AND 3313: Designed for, and in consultation with recreational boaters, these charts are intended to provide boaters with a convenient reference to the navigation of pleasure craft in the Strait of Georgia. The charts are published in French and English. They include sailing directions, tide and current information, and other information of interest to recreational boaters. The charts are published in French and English. They include sailing directions, tide and current information, and other information of interest to recreational boaters.



www.charts.gc.ca