

























06 - Mer Bleue Bog Sector

Legend

-  Core Natural Area
-  Natural Link
-  Agriculture
-  Federal Facility & Operations
-  Non-Federal Facility & Operations
-  Transportation Route
-  Addition (1996)
-  Potential Addition (2013)
-  Removal
-  Special Study Area
-  Existing Built Area
-  View
-  Visitor Destination
-  NCC Parking Lot
-  NCC Recreational Pathway
-  NCC Hiking Trail
-  Forest Access Road
-  Streams & Creeks
-  River
-  Lake
-  Pond
-  Swamp Area
-  Flooded Area
-  Sector Limits

• Greenbelt Overview •

